














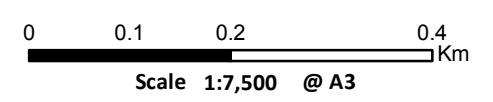


**KEY**

-  Site Boundary
-  Hydrology Study Area - 1km Buffer around Proposed Infrastructure
-  Turbine Location Construction Phase 1
-  Turbine Location Construction Phase 2
-  New Met Mast Location
-  Indicative New Access Track
-  Existing Hagshaw Hill Wind Farm Access Track (to be retained)
-  Hardstanding
-  Substation, Control Room & Energy Storage Facility
-  Temporary Construction Compound
-  Temporary Turbine Component Laydown Area

Potential GW DTE based on NVC Survey

-  Highly (dominant)
-  Highly (sub-dominant)
-  Moderately (dominant)
-  Moderately (sub-dominant)




**Hagshaw Hill Wind Farm Repowering**

**Environmental Impact Assessment Report**

**Figure 11.6**  
**Potential Groundwater Dependent Terrestrial Ecosystems - Main Site Area**

© Crown copyright and database rights 2018. Ordnance Survey 100019980